

# Public Housing and Areas of Minority Concentration, 1940

## Project Racial Designation, 1945

### Family Projects

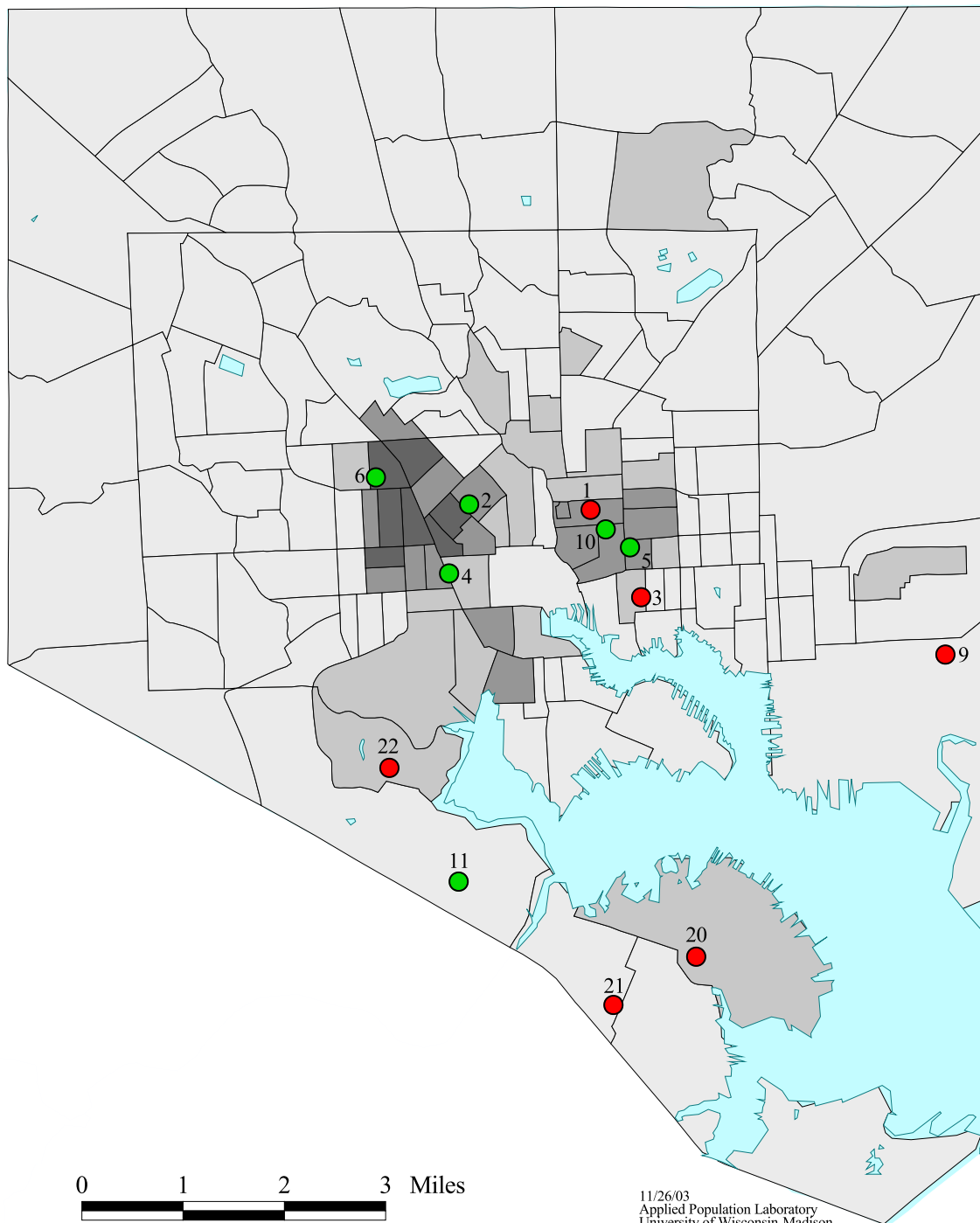

#### ● Negro Projects

- 2 McCulloh
- 4 Poe
- 5 Douglass
- 6 Gilmor
- 10 Somerset
- 11 Cherry Hill

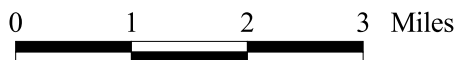
#### ● White Projects

- 1 Latrobe
- 3 Perkins
- 9 O'Donnell Hts.
- 20 Fairfield
- 21 Brooklyn
- 22 Westport

### Census Tract % Negro, 1940



Sources:  
 HUD, "Research Maps Volume 2: Selected Research Data Sets for 1998"  
 HABC, "Development Maps", 2000  
 USDA Forest Service, "Baltimore Ecosystem Study, 1940 Census Tract File"  
 HABC, "Development Program, Project No. MD 2-19", Rev. 3/2/53



11/26/03  
 Applied Population Laboratory  
 University of Wisconsin-Madison